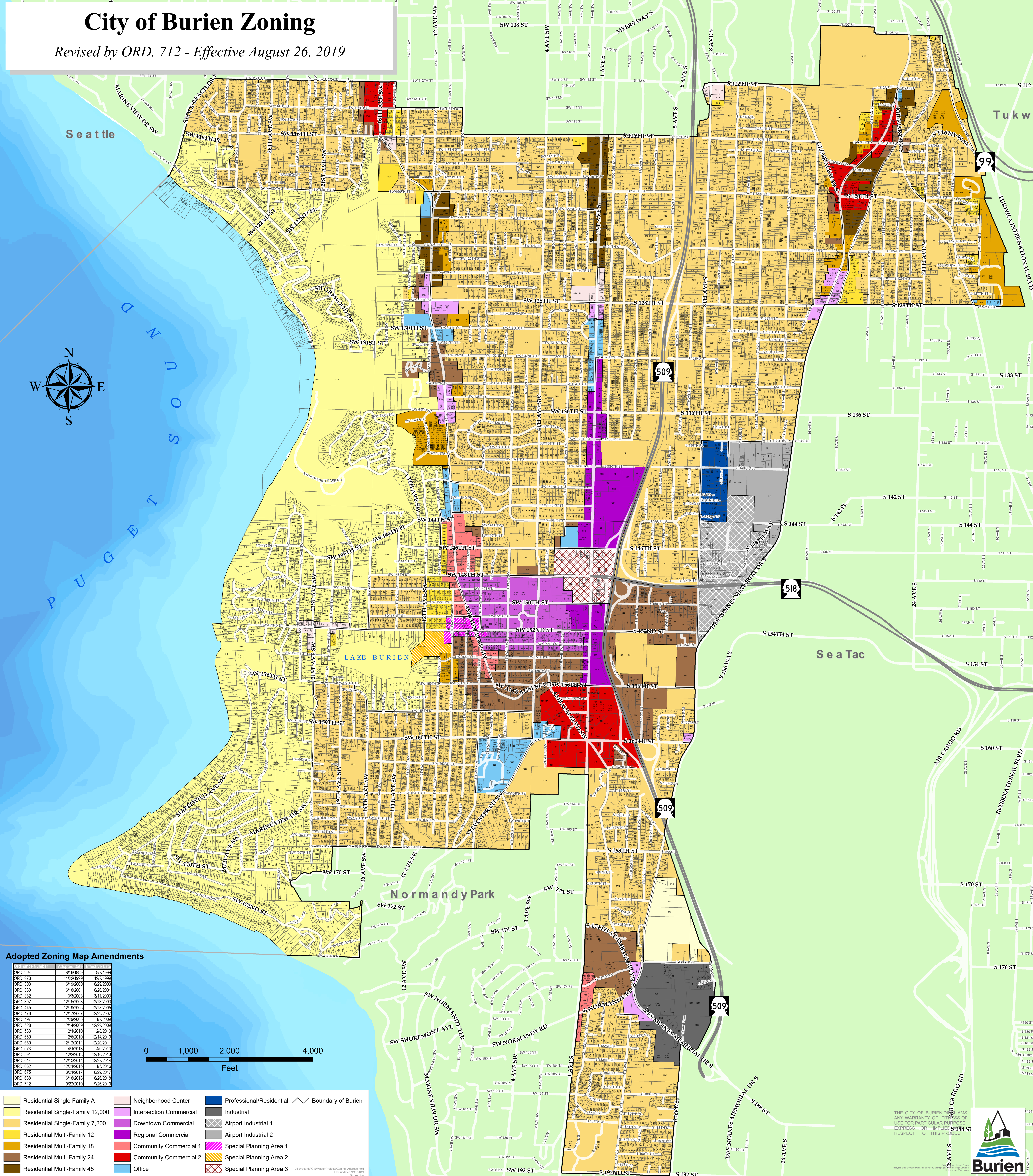



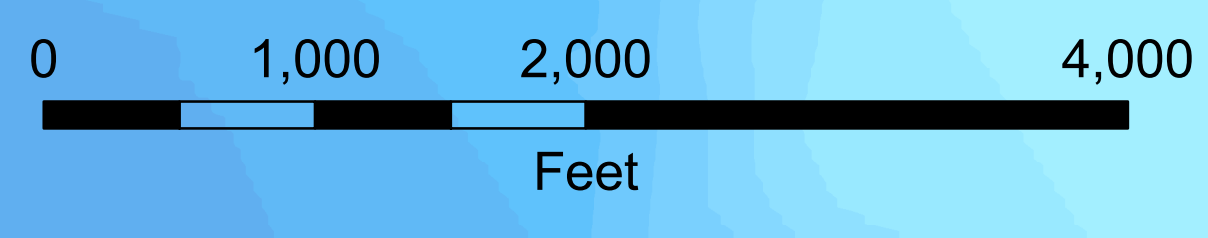
# City of Burien Zoning

Revised by ORD. 712 - Effective August 26, 2019



### Adopted Zoning Map Amendments

Ordinance Number	Effective Date	Expiration Date
ORD. 284	8/19/1999	9/7/1999
ORD. 273	11/22/1999	12/7/1999
ORD. 303	6/19/2000	6/29/2000
ORD. 330	6/19/2001	6/29/2001
ORD. 382	3/3/2003	3/1/2003
ORD. 397	12/15/2003	12/23/2003
ORD. 445	12/19/2005	12/28/2005
ORD. 476	12/17/2007	12/22/2007
ORD. 497	12/29/2008	1/7/2009
ORD. 526	12/14/2009	12/22/2009
ORD. 533	2/12/2010	2/8/2010
ORD. 550	12/9/2010	12/14/2010
ORD. 559	12/12/2011	12/29/2011
ORD. 573	4/7/2013	4/9/2013
ORD. 591	12/23/2013	12/19/2013
ORD. 614	12/15/2014	12/27/2014
ORD. 632	12/24/2015	1/9/2016
ORD. 675	8/21/2017	8/29/2017
ORD. 688	6/19/2018	6/29/2018
ORD. 712	8/22/2019	8/26/2019



- Residential Single Family A
- Residential Single-Family 12,000
- Residential Single-Family 7,200
- Residential Multi-Family 12
- Residential Multi-Family 18
- Residential Multi-Family 24
- Residential Multi-Family 48
- Neighborhood Center
- Intersection Commercial
- Downtown Commercial
- Regional Commercial
- Community Commercial 1
- Community Commercial 2
- Office
- Professional/Residential
- Industrial
- Airport Industrial 1
- Airport Industrial 2
- Special Planning Area 1
- Special Planning Area 2
- Special Planning Area 3
- Boundary of Burien